













Airbus, USGS, NGA, NASA, NOAA, CGIAR, GEBCO, NCEAS, NLS, OS, and the GIS User Community. Sources: Esri, HERE, Garmin, Intern USGS, FAO, NPS, NRCAN, GeoBase, IGN, Kadaster NL, Ordnance China (Hong Kong), (c) OpenStreetMap contributors, and the GIS U

Legend

-  Trail Head
-  Limited Parking
-  Parking
-  Trail Junction
-  KM Marker
-  Stream
-  Minor Road
-  Major Road
-  Highway
-  Horse Loop Trail (4.3 km)
-  Edmeston Trail Head to Horse Loop Trail (6.5 km)
-  Cultus Lake