


# THOMPSON OKANAGAN

SUPER, NATURAL



BRITISH COLUMBIA®

## Barriere & District **HORSEBACK TRAILS**



Come out and enjoy the beautiful trails near Barriere, BC. See wildlife, explore old homesteads and best of all, relax in the splendour of our backyard!

# Back Country Horsemen Society of BC

*Join the organization that is working to protect and expand your riding opportunities*

We are a society for equine enthusiasts who love our great outdoors. We work to protect our right to the recreational trails for horses and mules on public lands as part of our heritage.

Our local chapters provide rides, clinics, horse camps and volunteer projects. You will have fun, meet new people and ensure that riders can use the backcountry.

Don't worry if you are not interested in packing out, many of our members are recreational weekend riders and ride their local trails.


For more information visit:

[www.bchorsemen.org](http://www.bchorsemen.org)

[info@bchorsemen.org](mailto:info@bchorsemen.org)



## LABOUR DAY WEEKEND



Barriere, BC

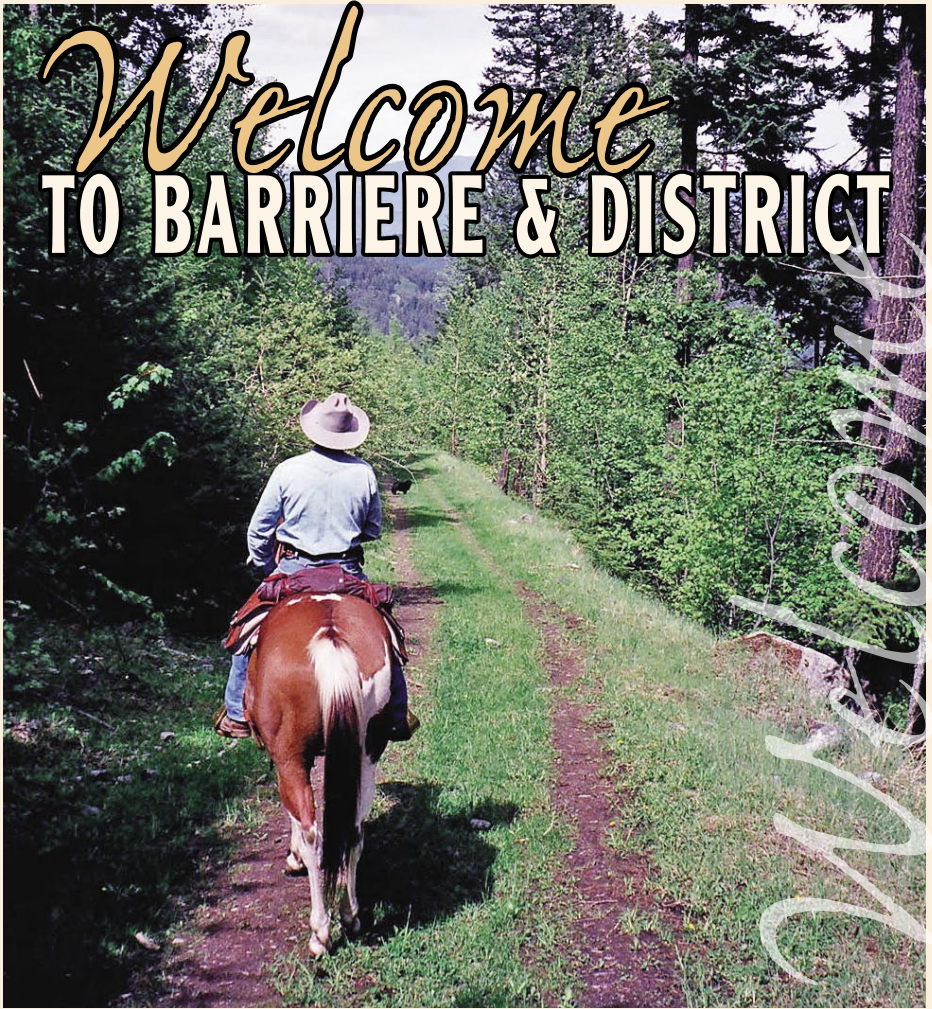
*Something  
for  
Everyone!*

- BCRA Rodeo
- Pony Chariot & Chuckwagon Races
- 4-H Displays & Competitions
- Clowns • Dances • Exhibit Hall
- Livestock shows • Horse Show
- Heavy Horse Pulls and Log Skid
- Bingo • Demos • Concessions
- Logging Show • Outdoor Stage
- Parade • Children's Parade
- Pet Parade • Pancake Breakfasts
- Commercial Exhibits
- Amusements & more ....

FIRST WEEKEND OF SEPTEMBER

250-672-5672 • [www.fallfair-rodeo.com](http://www.fallfair-rodeo.com)

# Welcome TO BARRIERE & DISTRICT



Come out and enjoy the Barriere & District Horseback Trails. Relax in the splendor of the scenery, explore old homesteads, and in certain areas, see how Mother Nature is rebuilding the landscape after the 2003 wildfires. - Connie Falk photo

From valley bottoms to alpine meadows, the horseback and hiking trails will provide breathtaking scenery and rugged wilderness.

The Lower North Thompson Horseback Trails handbook is intended to provide a wide variety of trails, some that are relatively new and many that the pioneers of the area established.

Also, there are trails that are an easy ride and others that require experience due to elevation and terrain changes.

PART

Barriere

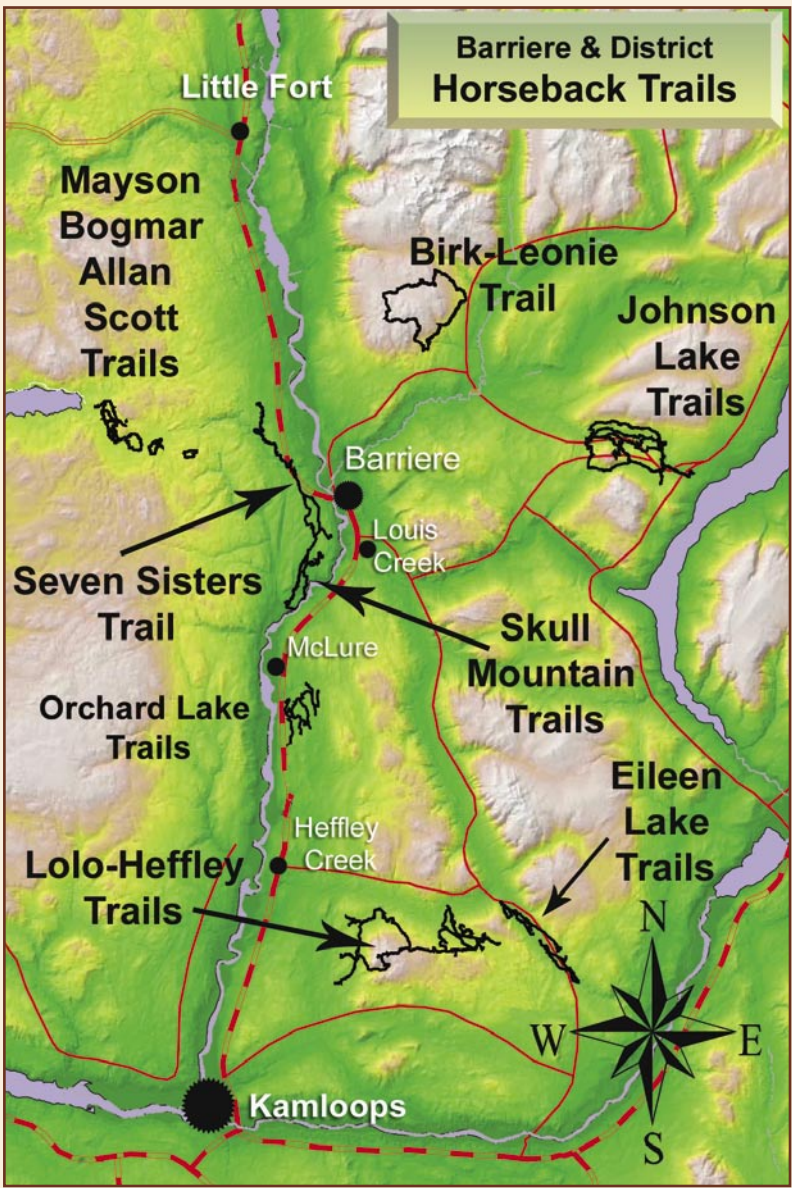
Barriere has all the needed amenities including quality accommodations, restaurants, grocery stores and gas stations as well as the Country Feed Store for your four-legged companions. Enjoy the rejuvenation of the flora and fauna following the wildfires of 2003 throughout the Lower North Thompson area.

The Lower North Thompson Horseback Trails handbook was compiled by local residents who researched, marked and digitally mapped the trails. They also provided information that could assist horseback riders and hikers to enjoy the back country.

# Trail RULES

Please observe the following rules on the back roads and in the back country.

1. Logging trucks and other industrial traffic are commonplace on area roads.
2. Drive with your lights on.
3. Watch for variable road conditions particularly in early spring and late fall.
4. Obey all road signs, do not speed and do not block the road.
5. Carry emergency supplies.
6. In case of an emergency, stay with the vehicle.  
Generally, cell phones do not work in the area.
7. Do not leave garbage or litter behind.
8. Respect all wildlife.
9. Horses should be shod.



# USING THIS HANDBOOK

Many logging roads have signs, for example km 42. Throughout this publication if the narrative reads 'km 42' it can be interpreted that there is a sign. If the narrative reads '42 km' it should be interpreted that odometer tracking will be necessary.

# DISCLAIMER

People who use information contained in this book do so entirely at their own risk. Community Futures Development Corporation of Thompson Country (CFDCTC) and its funders disclaim any liability for death, injury or other damage that may be sustained by anyone using the information, trails and/or routes described. There are inherent personal risks and potential hazards in traveling all back and front country roads and trails in British Columbia as any portion of a trail may be unsafe. Some of the trails described are remote and users may encounter hazards (including windfalls, washouts and slides) that were not present when trail maps were created. The trails can be difficult and physically challenging. While CFDCTC makes reasonable efforts to provide accurate information, conditions may change due to weather and other factors. It is up to users of the trails described on these pages to have the necessary skills for safe use of horses when riding and packing, to know how to use a compass or GPS and to exercise caution at all times.

Printed in

Kamloops, British Columbia, Canada – 2006

Designed by Fresh Inc Branding - Marketing - Promotion

AND FUNDED BY

Thompson Okanagan Tourism Association - TOTA  
Interior Savings Credit Union Community Development Fund

COVER PHOTO – CONNIE FALK • MAPS – BOB SCHEER  
INSIDE PHOTOS - CONNIE FALK, RICK PROULX

© Topographic map reproduced under licence from Her Majesty the Queen in Right of Canada, with permission of Natural Resources Canada. Trim data reproduced under licence from the Province of B.C.

Copyright © 2001, Province of British Columbia

All rights reserved

# TABLE OF CONTENTS

Welcome to the beautiful North Thompson! ..... 1

Trail Rules ..... 2

Using this Handbook ..... 3

Disclaimer..... 4

About the Maps ..... 5

## TRAIL DESCRIPTIONS & MAPS

There is a full-colour map for each of the eight trail systems described in this handbook. Map and page numbers are:

**Birk-Leonie Loop** ..... 7  
 Length – 27.3 km; Elevation Gain – 508 metres  
 MAP 1 ..... 9

**Mayson Lake, Bogmar Lake,  
 Allan Lake & Scott Lake Trails** ..... 10  
 Length – 31.4 km; Elevation Gain – 97 metres  
 MAP 2 ..... 13

**Johnson Lake Trail**..... 14  
 Length – 58.4 km; Elevation Gain – 287 metres  
 MAP 3 ..... 17

**Skull Mountain Trail System**..... 18  
 Length – 33.72 km; Elevation Gain – 363 metres  
 MAP 4 ..... 20

**Seven Sisters Trail System** ..... 21  
 Length – 19.3 km; Elevation Gain – 280 metres  
 MAP 5 ..... 23

Orchard Lake Trails ..... 24  
 Length – 24 km; Elevation Gain – 328 metres  
 MAP 6 ..... 26

Lolo-Heffley Trails ..... 27  
 Length – 56.5 km; Elevation Gain – 758 metres  
 MAP 7 ..... 29

Eileen Lake Trails ..... 30  
 Length – 20.2 km; Elevation Gain – 283 metres  
 MAP 8 ..... 32

# OVERVIEW MAP

Kamloops to Little Fort ..... Back Cover

**Barriere & District**  
**HORSEBACK TRAILS**

Each square is 1 square kilometre. GPS Coordinates are in LAD83.

Red ..... Main Roads  
 Yellow ..... Main Trails  
 Broken Yellow Lines ..... View Trails  
 Multi Colours ..... Trail Loops

## NOTE

These trails are in logging areas and situations can change.

Sections of trails may become inaccessible  
at any time due to active logging.





# BIRK-LEONIE LOOP

## Map 1

- Activity..... Horseback and Hiking  
Length..... 27.3 km  
GPS Coordinates ..... N51.31346 W119.94739  
Time to Complete... Minimum of 1 long day or overnight  
Closest Community ..... Barriere, B.C.  
Seasons ..... May-October  
Trail difficulty..... Moderate to Difficult

## AREA DESCRIPTION

The Birk-Leonie Loop is a long trail with substantial elevation changes but worth the effort. This trail is suitable for the experienced rider or a good choice for an overnight or endurance ride.

There are a number of streams within the system, indigenous trees and plants and an opportunity to view wildlife. Travel on the Birk Creek leg of the trail to enjoy the spectacular vistas of North Barriere Lake.

# BIRK-LEONIE LOOP

## Map 1

Access from Barriere

- Travel Barriere Town Road across the bridge over the Barriere River.
- Travel east on the Barriere Lakes Road.
- Travel 16 km on the Barriere Lakes Road to the junction of the roads to North and East Barriere Lakes.
- Travel 8 km on the North Barriere Lake Road to the Birk Creek Road turnoff marked with the sign '3300'.
- Travel 5 km to a good unloading and parking space. The trailhead is 6.5 km from the junction (#1 on Map I).

## #2 on Map I

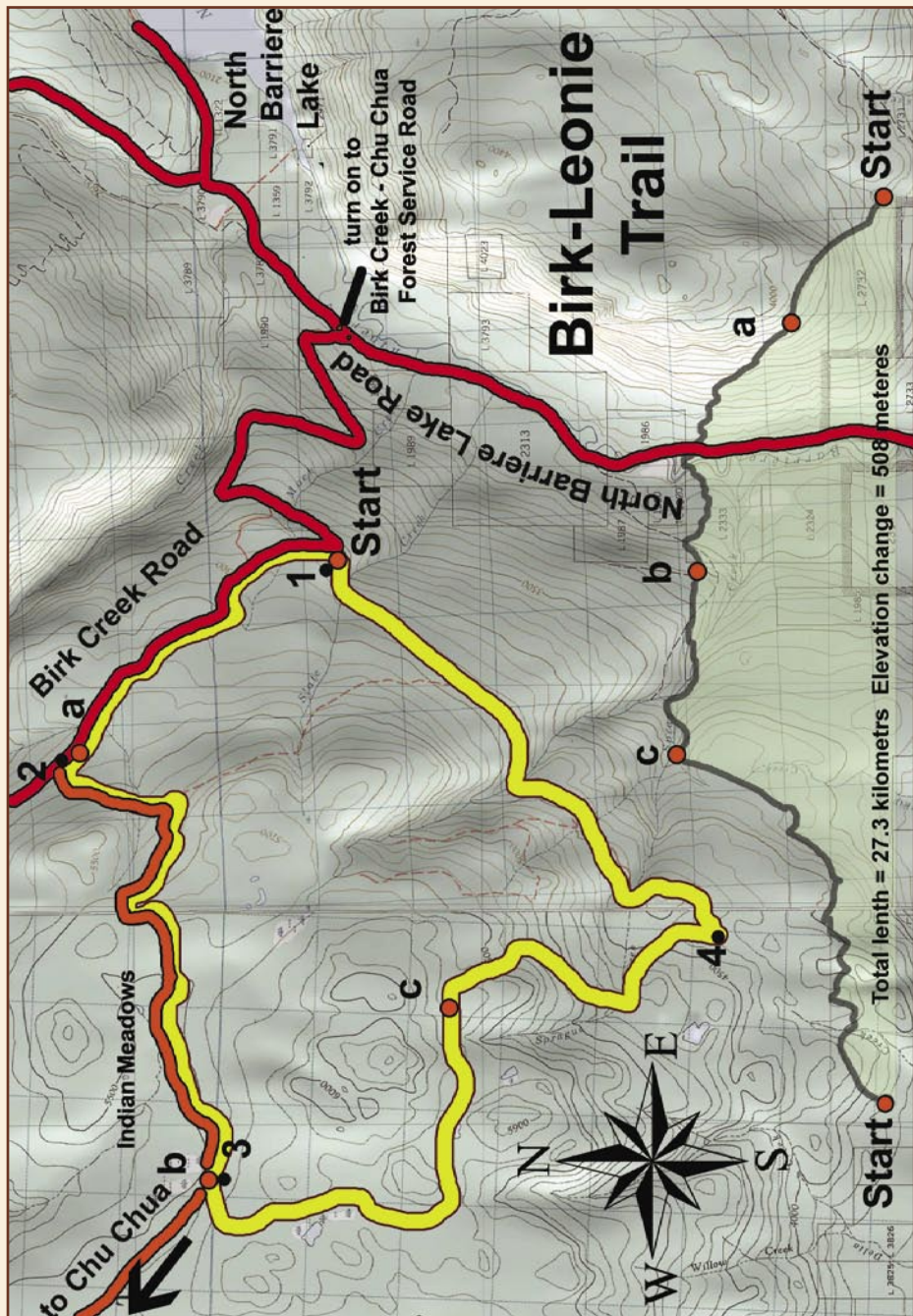
Junction to Indian Meadows, where you can enjoy alpine meadows.

## #3 on Map I

Junction to Chu Chua Simpcw First Nation



Birk-Leonie Loop



NOTE: These trails are in logging areas and situations can change. Sections of trails may become inaccessible at any time due to active logging.



Rick Proulx Photo

# MAYSON LAKE, BOGMAR LAKE, ALLAN LAKE & SCOTT LAKE TRAILS

## Map 2

Activity.....	Horseback and Hiking
Length.....	Total trail system 31.4 km
GPS Coordinates .....	N51.22784 W120.39390
Time to Complete.....	Suited to more than a one-day trip
Closest Community .....	Barriere, B.C.
Seasons .....	June-September
Trail difficulty .....	Easy to Moderate

## AREA DESCRIPTION

This system of trails showcases pristine wilderness with exceptional fly fishing lakes. Some trails are relatively short, but very worthwhile and scenic. The trails north of Mayson Lake are on solid ground and offer a nice view of Bonaparte Lake. The area can be boggy in spots so stay on the marked trails and be alert for marshy looking shorelines. Parking is limited in this area. Access roads are radio controlled.

## FACILITIES

There is a Forest Service Recreation Site on Mayson Lake. Spruce Wilderness Lodge ([www.sprucewildernesslodge.ca](http://www.sprucewildernesslodge.ca)) with cabins and boat rentals is on the east end of Bonaparte Lake.

### MAYSON LAKE TRAILS

#1, #2 & #5 on Map 2

#### ACCESS

- Travel north from Barriere on Highway 5 for 18 km to Darlington Road.
- Travel Darlington Road 15.5 km to Powder Lake Road. Follow the Spruce Wilderness signs.
- There is a km 51 sign on Powder Lake Road. Travel on Powder Lake Road to approximately km 51.25 for Mayson Lake Trails access and a small pull-out for parking (#1 on Map 2).
- There is a km 50 sign on Powder Lake Road. Travel on Powder Lake Road to approximately km 50.25 for Mayson Lake Trails access and a small pull-out for parking (#5 on Map 2).
- Mayson Lake Trails are also accessible at km 57 on the Jamieson Creek Road (#2 on Map 2).

### MAYSON LAKE TRAIL JUNCTIONS

#3 and #4 on Map 2 indicate junctions in the connector trail.

### BOGMAR LAKE TRAIL

#5 and #6 on Map 2

Access is near the km 50 sign on Powder Lake Road, at approximately km 49.75 (#5 on Map 2). This is a short 30-minute hiking or riding trail.

## ALLAN LAKE TRAIL - #7 on Map 2

Trail Name.....Allan Lake – Trappers Cabin  
Activity.....Horseback/Hiking  
Length..... 5.3 km  
GPS Coordinates ..... N51.21890 W120.34177  
Time to Complete ..... 1 - 2 hours  
Closest Community ..... Barriere, B.C.  
Seasons ..... June-September  
Trail difficulty..... Easy

### ACCESS

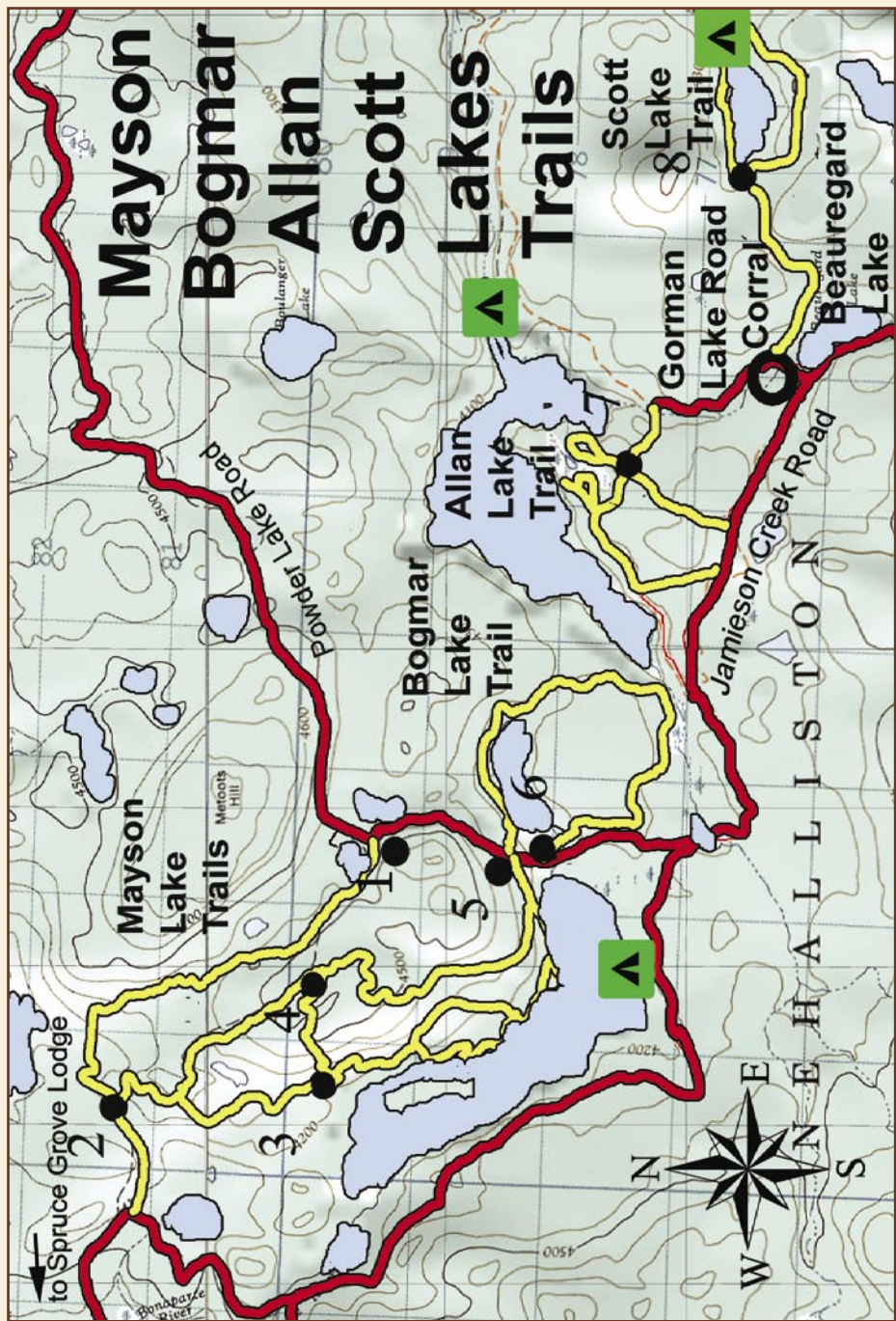
- Travel north from Barriere on Highway 5 for 18 km to Darlington Road.
- Travel Darlington Road 15.5 km to Powder Lake Road.
- Travel on Powder Lake Road to Jamieson Creek Road.
- Turn east onto Jamieson Creek Road.
- Travel to km 42.
- Turn north on Gorman Lake Road. There are good facilities to unload horses at the livestock corrals at km 21, or travel 3 kilometres to km 18, where there is a grassy spot beside an unnamed creek that is suitable for parking.

## SCOTT LAKE TRAIL - #8 on Map 2

Trail Name ..... Scott Lake  
Activity .....Horseback/Hiking  
GPS Coordinates..... N51.2199 W120.31702  
Length ..... 8 km  
Time to Complete ..... 1 - 2 hours  
Closest Community ..... Barriere, B.C.  
Seasons ..... June-September  
Trail difficulty .....Easy

### ACCESS

- Travel on Gorman Lake Road to km 13.
- Turn east onto the Scott Lake Road. Follow the road to the Forestry Recreation Campsite (#8 on Map 2) that provides for parking and camping.



NOTE: These trails are in logging areas and situations can change. Sections of trails may become inaccessible at any time due to active logging.

# JOHNSON LAKE TRAIL SYSTEM

## Map 3

Trail Name.....	Johnson Lake Trail System
Activity.....	Horseback/Hiking
Length .....	58.4 km
GPS Coordinates .....	N51.18652N. W119.71919
Closest Community .....	Barriere, B.C.
Seasons .....	May-October
Trail difficulty .....	Easy

## ACCESSING JOHNSON LAKE TRAILS

- Travel south from Barriere on Highway 5 to the Agate Bay Road, approximately 3 km.
- Travel on Agate Bay Road 22 km, turn north onto Johnson Lake Road and follow the main gravel road up to the junction.
- Turn north onto the Johnson Lake Resort Road and follow the Johnson Lake Resort signs to the resort.

## FACILITIES

Johnson Lake Resort is located at the west end of Johnson Lake. The resort offers horse-boarding facilities and is very central to the trails. Campsites, boat and cabin rentals are available at the resort ([www.johnsonlakeresort.com](http://www.johnsonlakeresort.com)). The lake is well known for scuba diving and trout fishing. The crystal clear, blue hues of the water are breathtaking. A Forest Service Recreation Site is located at the east end of the lake, providing public access to the lake.

## SOUTH BARRIERE LAKE

South Barriere Lake is accessible via the trail system. It provides opportunities for canoeing, swimming and fishing, and has two Forestry Campsites on the north side of the lake.



## FLUME TRAIL 'Camp 2' on Map 3

Flume Trail is a short hike accessed from Camp 2. In 1918 the Brennan Creek Log Flume was built by the Adams River Lumber Company to transport logs from the high plateau country to the Adams Lake. At its peak, over 18,000 logs were on the skid-way at any given time. Remains of the flume can still be seen. This heritage trail provides an easy stroll around the meadow with Brennan Creek running through it.

## JOHNSON LAKE LOOP TRAIL – 22.4 KM #2 on Map 3

Johnson Lake Loop Trail is the longest of the trails in the Johnson Lake Trail System. The area provides a variety of scenery from meadows and lakes to old growth forest. The area hosts a variety of wildlife including bears, deer, small animals and birds.

## HAGGARD CREEK TRAIL – 8.7 KM #3 on Map 3

Haggard Creek Trail is a nice ride or walk along a grasscovered road that loops back to Camp 2. This area has an abundance of flora, fauna and wildlife.

## JOHNSON VIEW TRAIL – 3.4 KM #4 on Map 3

This trail offers a panoramic view of the valleys below.

## SOUTH BARRIERE LAKE – 5.9 KM #5 on Map 3

The trails join at #5 at the west end of South Barriere Lake.



Rick Proulx Photo

## SOUTH BARRIERE-JOHNSON CONNECTOR – 3.6 KM

#6 on Map 3

The trail connects South Barriere Lake to Johnson Lake. The trail follows Johnson Lake to the Camp 2 Road and loops back to South Barriere Lake.

## NORTH VIEW LOOP – 4.1 KM

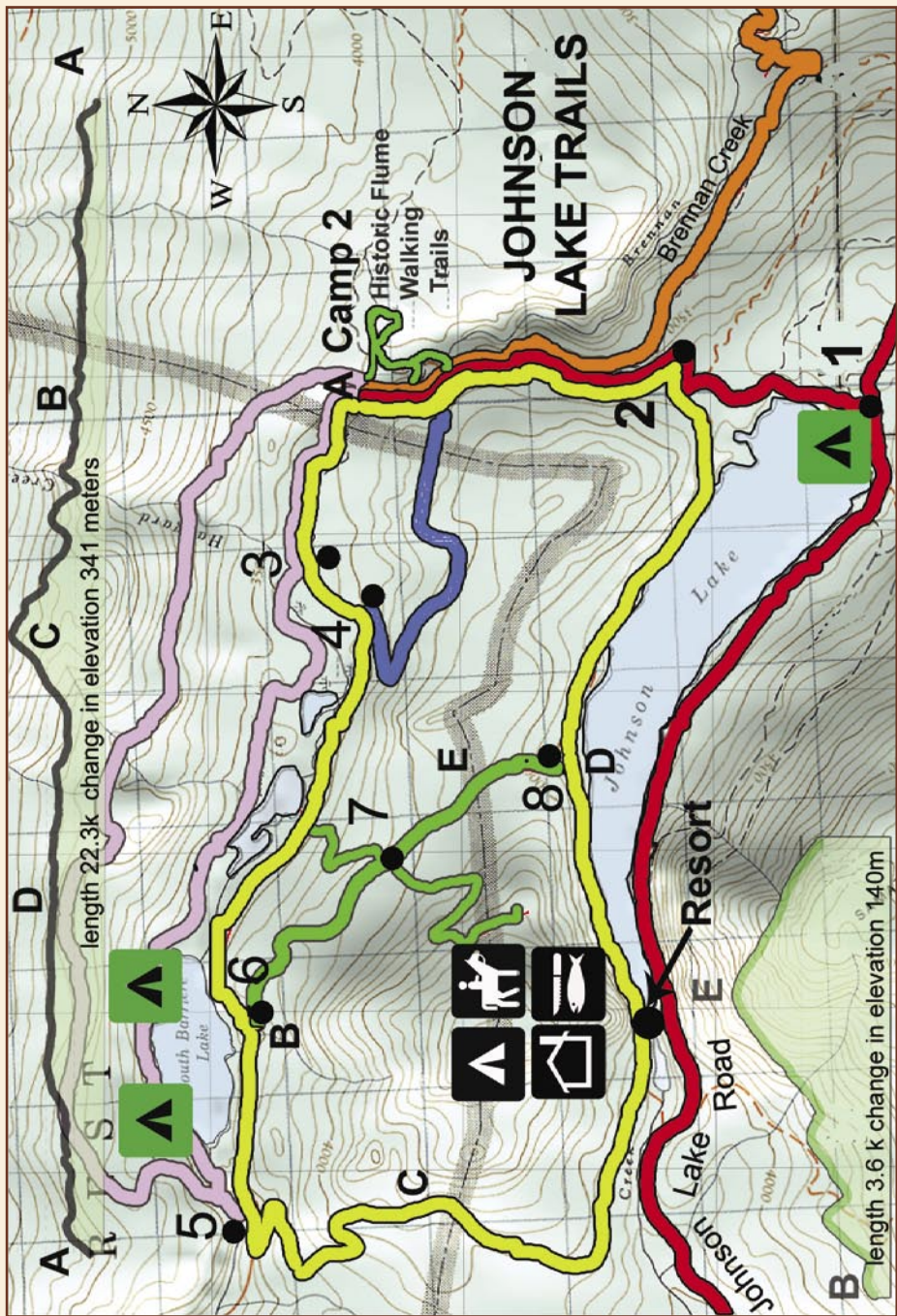
#7 on Map 3

The North View Loop Trail follows the same route as the South Barriere-South Side which passes through clear cuts.

## SOUTH BARRIERE TRAIL – 5.9 KM

#8 on Map 3

This trail joins the north side of Johnson Lake to South Barriere lake. Some elevation gain is to be expected.



NOTE: These trails are in logging areas and situations can change. Sections of trails may become inaccessible at any time due to active logging.



# SKULL MOUNTAIN TRAIL SYSTEM

## Map 4

Activity.....	Horseback/Hiking
Length .....	33.72 km
GPS Coordinates .....	N51.19247 W120.18447
Time to Complete .....	1 - 3 days
Closest Community .....	Barriere, B.C.
Seasons .....	April-October

Trail difficulty – Generally, easy to moderate but very steep terrain can be encountered. This is indicated by broken yellow lines on the map.

NOTE: Sections of trails may become inaccessible at any time due to active logging.

## AREA DESCRIPTION

This is a provincially designated Wildlife Management Area and therefore used for non motorized recreation only. For decades, Skull Mountain has been used for horseback riding. Since the 2003 wildfires, the burned wood has been removed, resulting in magnificent vistas of the North Thompson Valley to the north and south. The elevation in this area is relatively low and can be hot in the summer. There is an abundance of water on these trails.

## FACILITIES

Chinook Cove Golf Course is located within the area. Visit Chinook Cove at [www.chinookcovegolf.com](http://www.chinookcovegolf.com) for additional information. The River & Adventure Co. ([www.simpcwetkwe.ca](http://www.simpcwetkwe.ca)) is also located close by and provides North Thompson River guided tours. This area is close to many lakes, providing a variety of canoeing and fishing opportunities

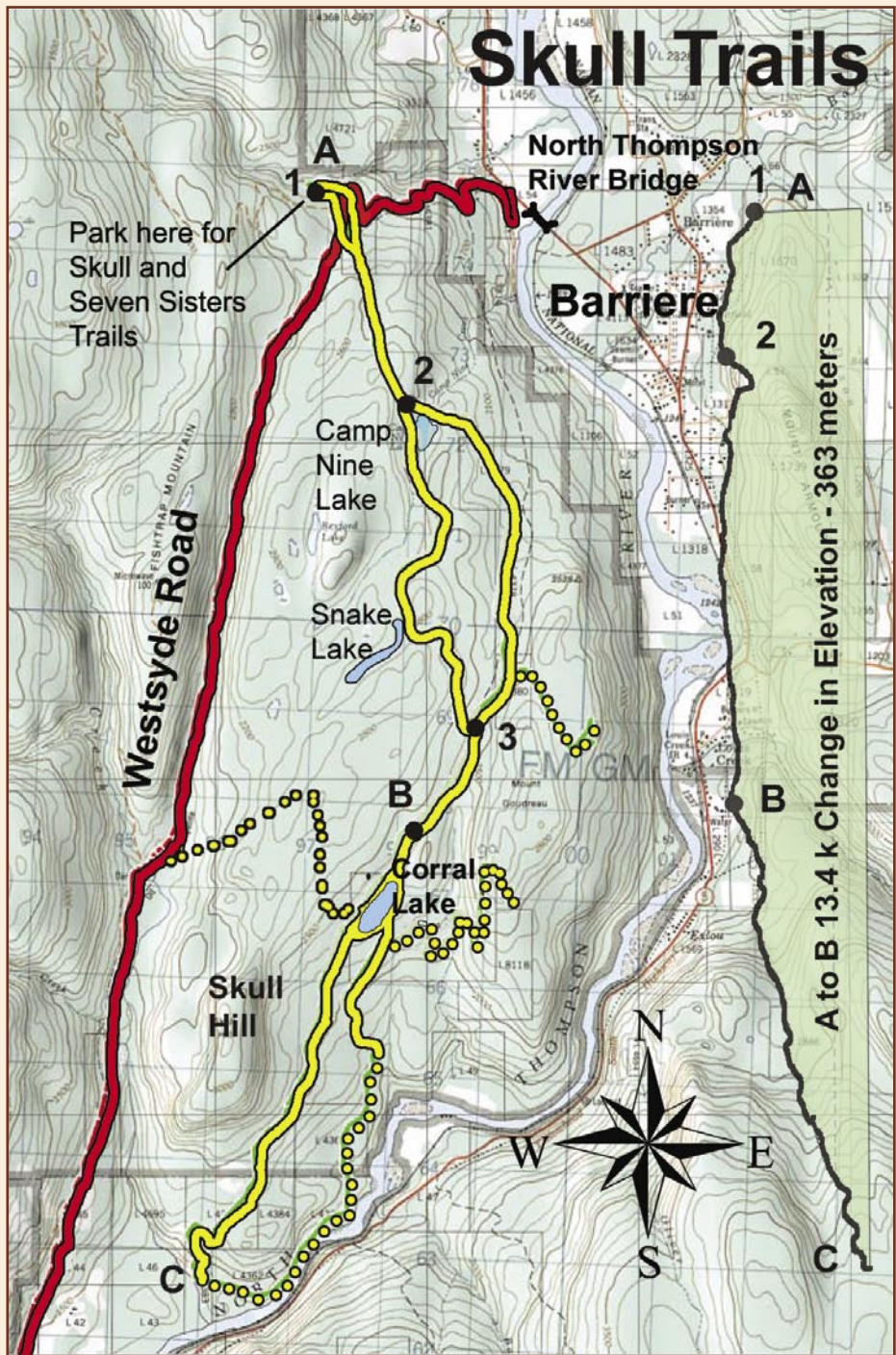
### CAMP NINE LAKE – 13.4 KM - #2 on Map 4 Access

- Travel north from Barriere on Highway 5 across the bridge on the North Thompson River.
- Turn west on Westsyde Road .5 km north of the bridge and travel up several switchbacks for 3.5 km. There is a grassy pull-out for parking and access to the trailhead (#1 on Map 4). The trail starts and ends on a fiber optic line. This trail loops around Snake Lake, travels north of Corral Lake and loops to the trailhead.

### RIVER TRAIL – 12.7 KM - 'C' on Map 4

The River Trail starts on the west side of Corral Lake and ends on the east side of Corral Lake. This trail offers panoramic views of the North Thompson Valley. It has a steep section by the sand slide, but otherwise an easy ride utilizing the fiber optic line and old logging roads.

# Skull Trails



Park here for Skull and Seven Sisters Trails

A to B 13.4 k Change in Elevation - 363 meters

NOTE: These trails are in logging areas and situations can change. Sections of trails may become inaccessible at any time due to active logging.



# SEVEN SISTERS TRAIL SYSTEM

## Map 5

Activity.....	Horseback/Hiking
Length.....	19.3 km
GPS Coordinates .....	N51.19247 W120.18447
Time to Complete.....	5 - 6 hours
Closest Community .....	Barriere, B.C.
Seasons .....	April-October
Trail difficulty .....	Moderate

## AREA DESCRIPTION

There is a panoramic view of Barriere and the North Thompson River from Pikes Peak (the local name for Mt. McGregor). This area offers examples of antler markings on aspen trees, old growth forests, landscapes affected by the wildfires of 2003, and wildflowers.



## SEVEN SISTERS TRAIL SYSTEM

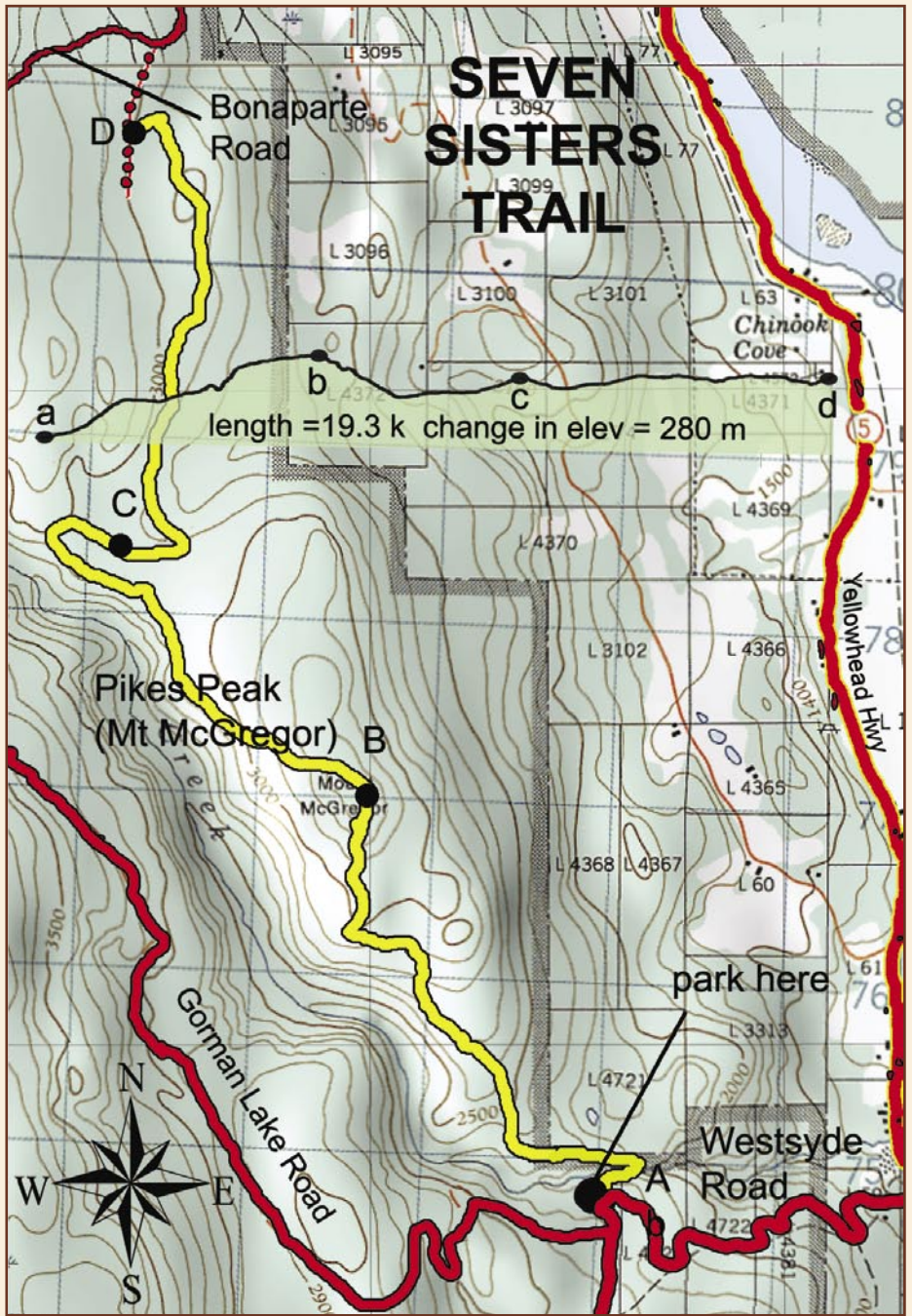
### Map 5

### ACCESS

- Travel north from Barriere on Highway 5 across the bridge (Map 5) on the North Thompson River. Turn west on Westsyde Road .5 km north of the bridge and travel up several switchbacks to km 4, where there is a pull-over spot on the switchback.
- Access the trailhead at 4 km on Westsyde Road.
- Travel the dirt road north to Peterson Creek. Cross and travel north to Pikes Peak (Mt. McGregor).
- Ride to Pikes Peak and backtrack, or continue through. The trail comes out on the Bonaparte Road, which connects to the Boulder Mountain Road. No return loop. (See 'D' on Map 5).

Seven Sisters





NOTE: These trails are in logging areas and situations can change. Sections of trails may become inaccessible at any time due to active logging.



# ORCHARD LAKE TRAIL SYSTEMS

## Map 6

Trail Name..... Orchard Lake  
 Activity..... Horseback/Hiking  
 Length..... 24 km  
 GPS Coordinates ..... N51.02148 W120.18443  
 Time to complete ..... 1 - 2 days  
 Closest Community ..... McLure, B.C.  
 Seasons ..... April-October

## AREA DESCRIPTION

Orchard Lake Trail System is an area of open forests and meadows particularly suited to spring riding. The meadows at the head of the trail provides an area to unload (see #1 on Map 6).

## ACCESS

- Travel south on Highway 5 to McLure Fire Hall on Highway 5.
- From the Fire Hall continue another 3.2 km south to the Orchard Lake Road turnoff.
- Turn east on Orchard Lake Road to the trailhead at km5 (#1 on Map 6).

## LOON LAKE TRAIL – 5.5 KM

#1 on Map 6

Loon Lake Trail is an easy ride from the trailhead. It is relatively level and soft footing. The trail is located across the Orchard Lake Road and ends at Loon Lake. This trail connects to the Coyote Lake Trail.

## RANGE GATE TRAIL – 6.7 KM

#2 on Map

This trail is a continuation from the Orchard Lake Trail. It is a relatively level trail, with a grassy surface in most areas. There are viewpoints overlooking the North Thompson River Valley. There are 2 cattle guards on the trail with gates for access. This trail does not loop.

## CHALAFORCHIE LAKE LOOP TRAIL – 7 KM

#3 on Map 6

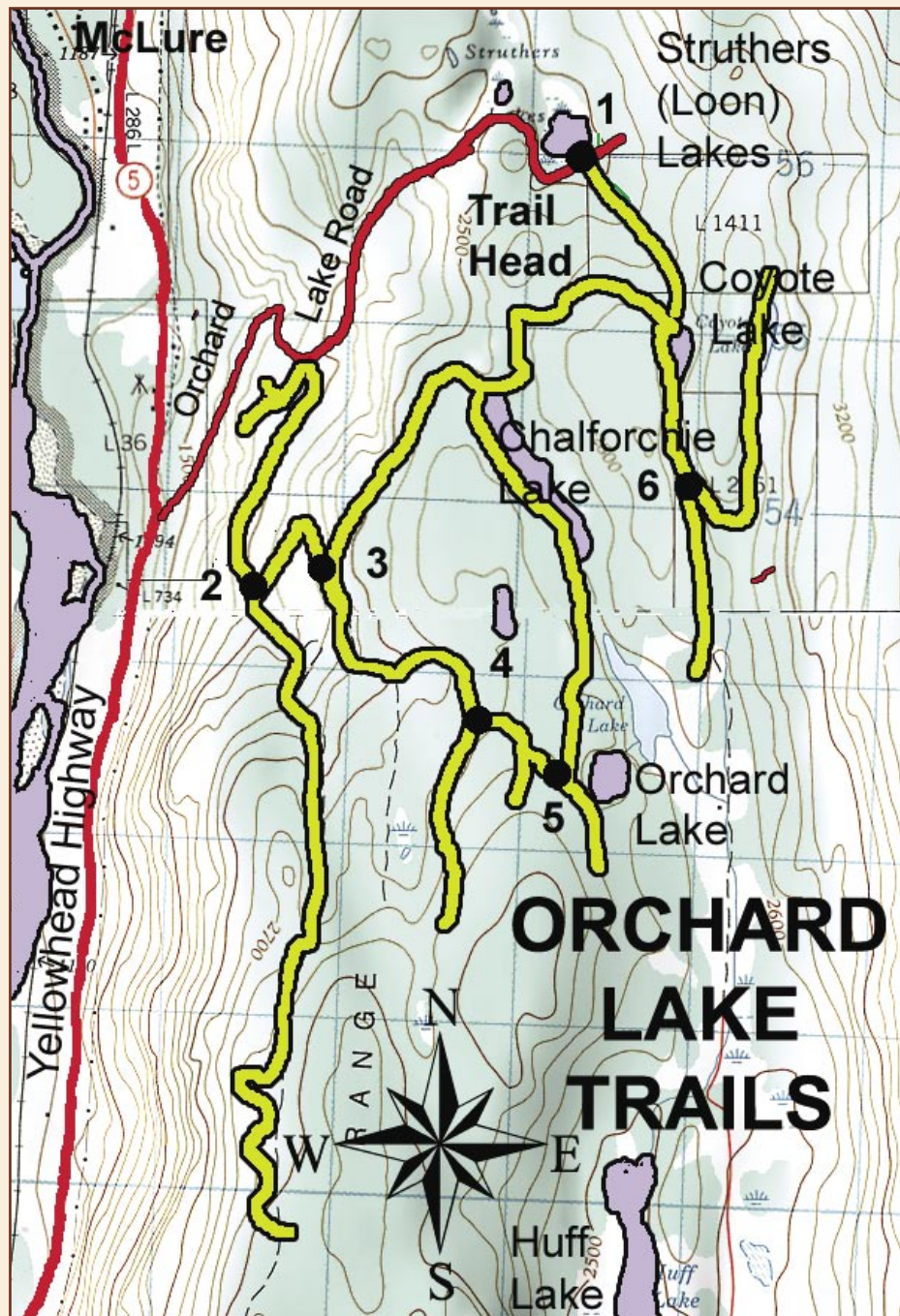
The Chalaforchie Lake Loop Trail is open forest, level and a firm grass, easy grade trail to Chalaforchie Lake. There is an open area at the end of the lake. #4 and #5 on Map 6 indicate junctions.

## COYOTE LAKE TRAIL – 7.2 KM

#6 on Map 6

The Coyote Lake Trail branches off the Chalaforchie Lake Loop Trail. Coyote Lake Trail is flat travel and grassy in most places.





NOTE: These trails are in logging areas and situations can change. Sections of trails may become inaccessible at any time due to active logging.



# LOLO-HEFFLEY TRAILS

## Map 7

Activity.....	Horseback/Hiking
Length .....	56.5 km
GPS Coordinates .....	N50.84085 W120.03569
Time to Complete.....	3 days
Closest Community .....	Heffley Creek, B.C.
Seasons .....	May-September
Trail difficulty .....	Moderate

## AREA DESCRIPTION

The Mt. Lolo Trails have an elevation gain of 758 metres with open forest cover. There are a variety of trail types – including grass covered, gravel road, steep slopes and soft pack. The Heffley Lake Trails are heavy evergreen forest with very little elevation gain.

## FACILITIES

Jandana Ranch ([www.jandanaranch.com](http://www.jandanaranch.com)) provides a staging area for trails in this area. Jandana Ranch is a working guest ranch with cabins, horse boarding facilities and guiding available.

### HEFFLEY LAKE TRAILS - Map 7

#### ACCESS

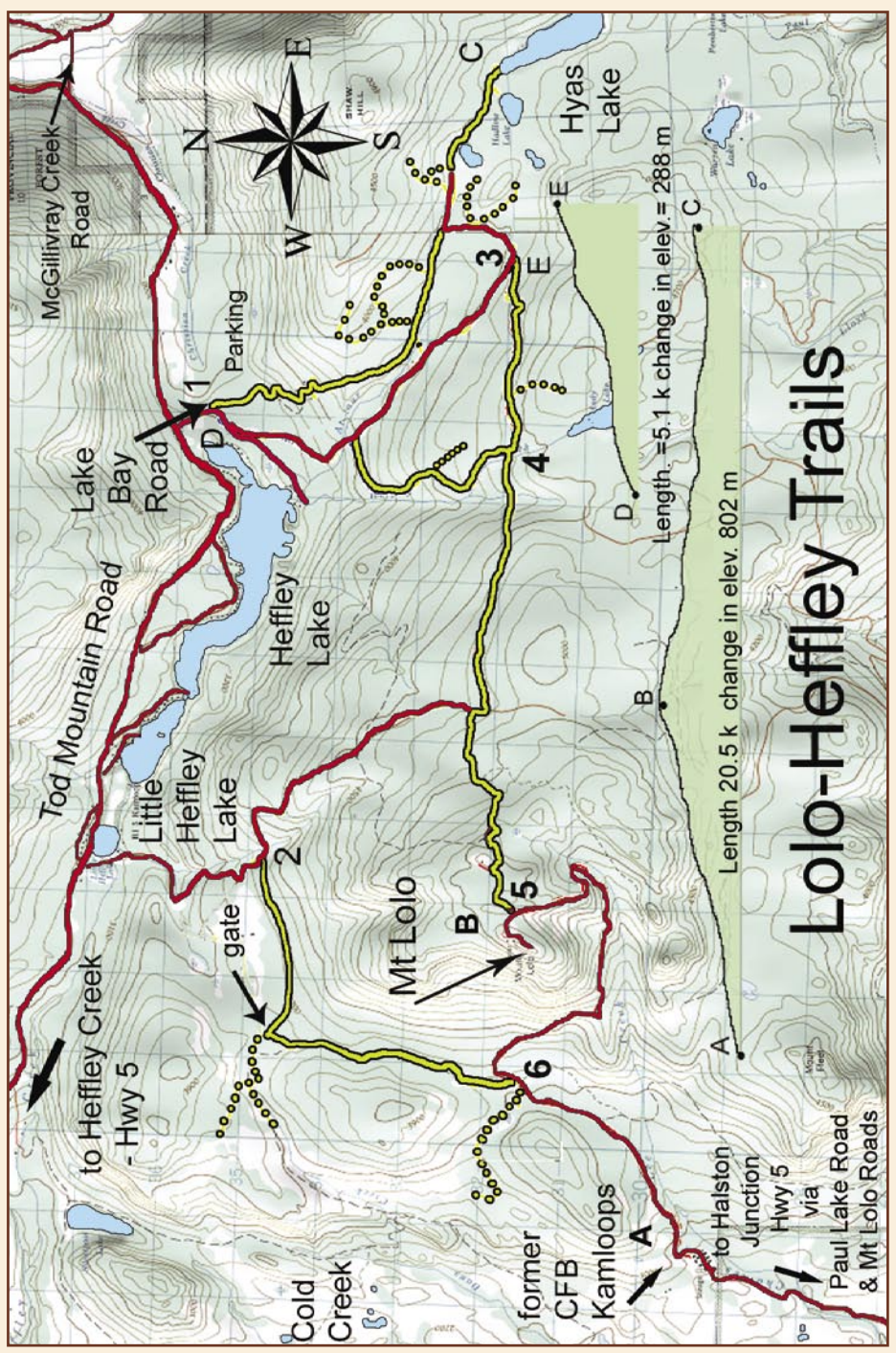
- Travel south from Barriere to Heffley Creek on Highway 5.
- Travel east on Tod Mountain Road following the signs to Sun Peaks Ski Resort for 18.53 km to Lake Bay Road.
- Travel west on Lake Bay Road, continuing for 1.23 km to a fork in the road. Park and ride from this point.

### MT. LOLO TRAIL - Map 7

#### ACCESS

- Travel east on Paul Lake Road from Highway 5 at the Halston Street junction, just north of Kamloops, for 11.5 km.
- Travel north on the Mt. Lolo Road to the trailhead at the former Canadian Forces Base at km 6.0.





# Lolo-Heffley Trails

NOTE: These trails are in logging areas and situations can change. Sections of trails may become inaccessible at any time due to active logging.



# EILEEN LAKE TRAILS

## Map 8

- Activity..... Horseback and Hiking
- Length..... 20.2 km
- GPS Coordinate..... N50.82869 W119.94358
- Time to Complete .....5 hours
- Closest Community.....Heffley Lake, B.C.
- Seasons .....May-September
- Trail difficulty.....Moderate/elevation 283 metres

## AREA DESCRIPTION

Eileen Lake Trails have an elevation gain of 283 metres. The trails consist of grassy old logging roads. Some trails are connected by active logging roads – exercise caution on these stretches. This is a very scenic set of trails nestled at the base of Sun Peaks.



## EILEEN LAKE TRAILS - Map 8

### ACCESS

- Travel south from Barriere to Heffley Creek on Highway 5.
- Travel east on Tod Mountain Road for 25.6 km.
- Immediately before Whitecroft Village, turn south on Upper Louis Creek Road.
- Travel 6.5 km to the fork and stay to the right. There is a pullout at km 7 for parking (#1 on Map 8).
- The trailhead is at km 7.5.

### MEADOW TRAIL – 9.88 KM

#### #1 on Map 8

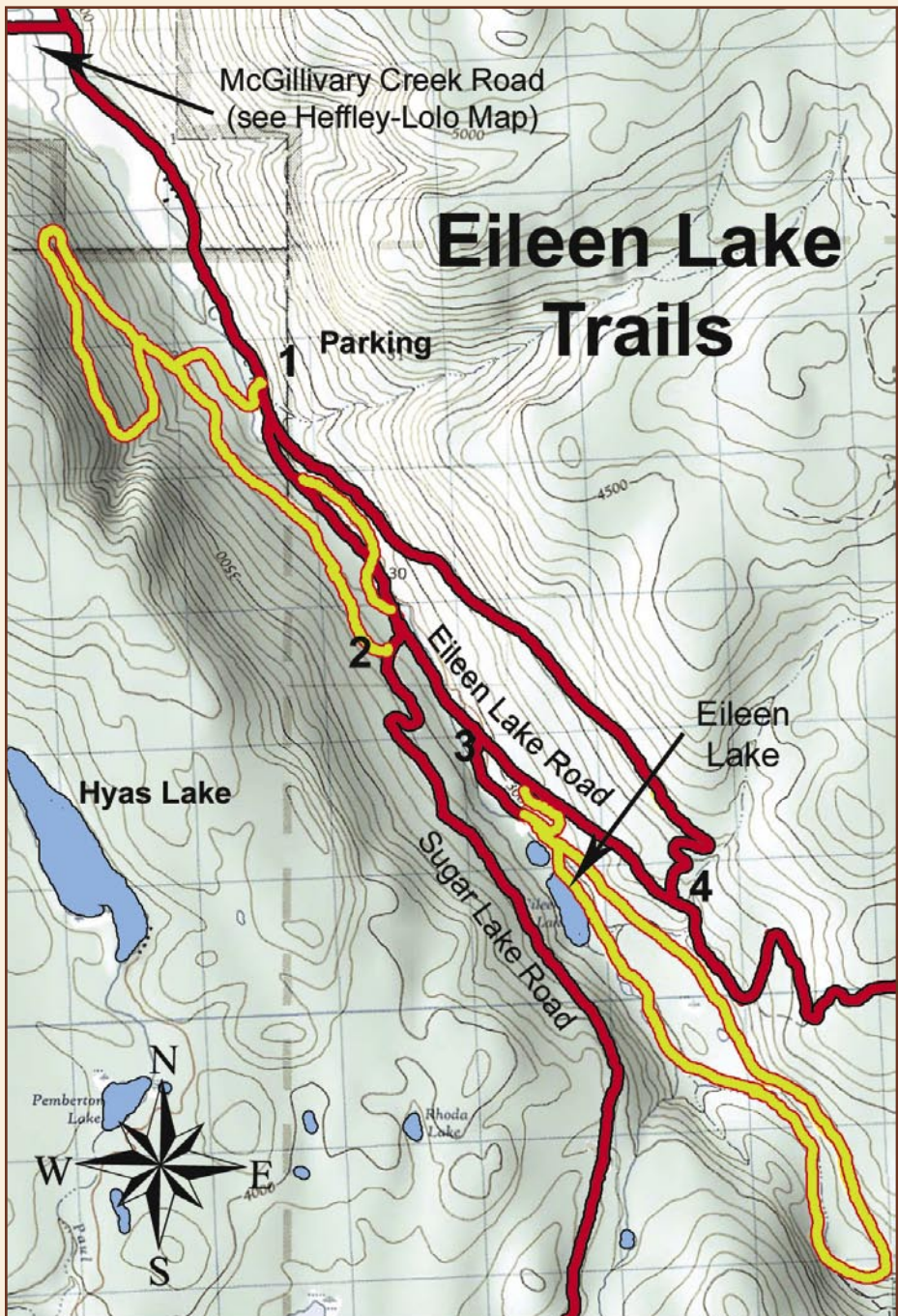
Meadow Trail has soft footing with a small rocky area and creek to cross. The trail is in the shade most of the day. This trail is an old grassy logging road.

### EILEEN LAKE TRAIL – 10.32 KM

#### #2 on Map 8

This trail is an access to Eileen Lake. The trail is an easy walk into Eileen Lake, approximately 15 minutes. Travel alongside the lake to the trailhead for the remainder of the loop.





NOTE: These trails are in logging areas and situations can change. Sections of trails may become inaccessible at any time due to active logging.

# Chinook Cove Golf

Barriere BC


*Championship 9 hole  
Golf Course set in the  
beautiful North Thompson*



**Call for Tee Times**  
1-888-607-4653 • 672-0119

# JANDANA RANCH

At Beautiful Pinantan Lake, Kamloops, BC



Get away to quiet  
seclusion in the  
mountains.

Lakeview Cottages,  
Family Campground,  
Natural Horsemanship,  
Fishing Hiking Trails  
and 100's of acres of  
Backcountry Riding.

Your horse is  
welcome here!

**1-800-573-5881**

250-573-5800 info@jandanaranch.com

www.jandanaranch.com

## MONTE CARLO MOTEL

A/C, Kitchenettes, Honeymoon & Jacuzzi  
Suite, Cable TV, Movies & Sports Channels,  
Fridges, In-Room Coffee, Laundromat, BBQ's,  
DD Phones, Licensed Restaurant Adjacent.

### Seasonal Heated Pool & Sundeck

4380 Highway 5, PO Box 941  
Barriere, BC V0E 1E0  
P. 250-672-9676  
F. 250-672-2321

**TOLL FREE 1-888-660-5050**



...discover  
another world

At Alpine  
Meadows Resort,  
you'll find the  
perfect balance  
of adventure  
and serenity...



250.587.6368 or 866.587.6368  
www.AlpineMeadowsResort.com

## BARRIERE COUNTRY FEEDS

*Your One Stop Feed & Farm Supply Centre*

550 Barriere Town Road, PO Box 867  
Barriere, BC V0E 1E0

**250-672-5256**

## Girls Love Horses A RIDING CAMP FOR GIRLS

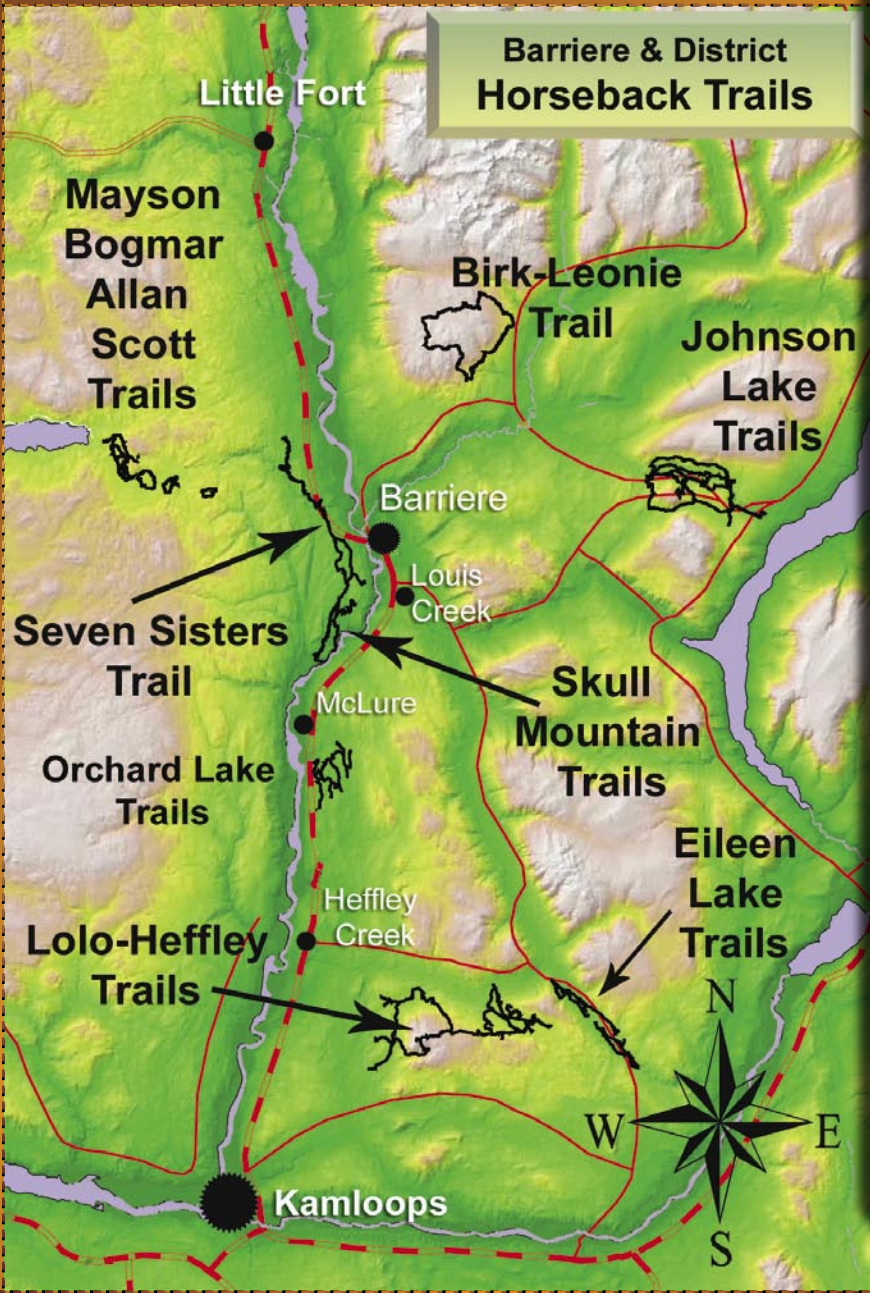
The name says exactly what it is. This is the perfect way for  
girls ages 10 & over to spend a week of summer vacation.

**250-672-2031**

PO Box 1458, Barriere, BC V0E 1E0

**www.girlslovehorses.com**

**Barriere & District  
Horseback Trails**



*Life is good.*

[www.totabc.com](http://www.totabc.com)