














**HORSE COUNCIL
BRITISH COLUMBIA**



Tunkwa Lake

-  Camp
-  Gas Line
-  Power Line
-  Major Road
-  Minor Road
-  Stream/Lake
-  Horse Paddock
-  Meadow Loop (12.4 km)
-  Lake View Trail (11.2 km)
-  June Lake Loop (5.2 km)
-  Broken Corral Loop (9.5 km)
-  Tunkwa Camp to Gas Line (0.7 km)
-  Tunkwa Camp to Leighton Camp (2.6 km)



Trail source data: GPS data collected for HCBC
Base data sources: Geogratis Canada, DataBC

12 October 2018

Cartographer: Archana Shejwalkar

