












HORSE COUNCIL
BRITISH COLUMBIA



Swift Current Trails

-  Warning
-  Highway
-  Lunch Spot
-  Minor Road
-  Stream/Lake
-  Trail Markers
-  Stream Crossing
-  Swift Current Creek Trail 1
-  Swift Current Creek Trail 2

WARNING/CAUTION:

The trail starts out with a steep, short hill and then levels for approximately 1 hour to reach a boardwalk across a wet area. Take **CAUTION** on the boardwalks as they may be slippery - **DISMOUNT** and walk the horses over all boardwalks. The first crossing of the Swift Current Creeks is immediately after the boardwalks. **THIS FIRST CREEK MAY BE IMPASSABLE IN HIGH-WATER** (usually June and July). Pick a safe crossing and from this point on, the route follows gravel flats and side bank trails to the end of gravel flats. As you travel upstream, the valley widens and you can choose to travel on solid ground on the right hand side bank along an old trail through brush and overgrown willow.

NOTE: There is no distinct route to follow as you travel upstream on the gravel bars and across the braided creek multiple times.



Trail data sources: GPS data collected for HCBC
Base data sources: Geogratis Canada, DataBC.

27 May 2019

Cartographer: Archana Shejwalkar

