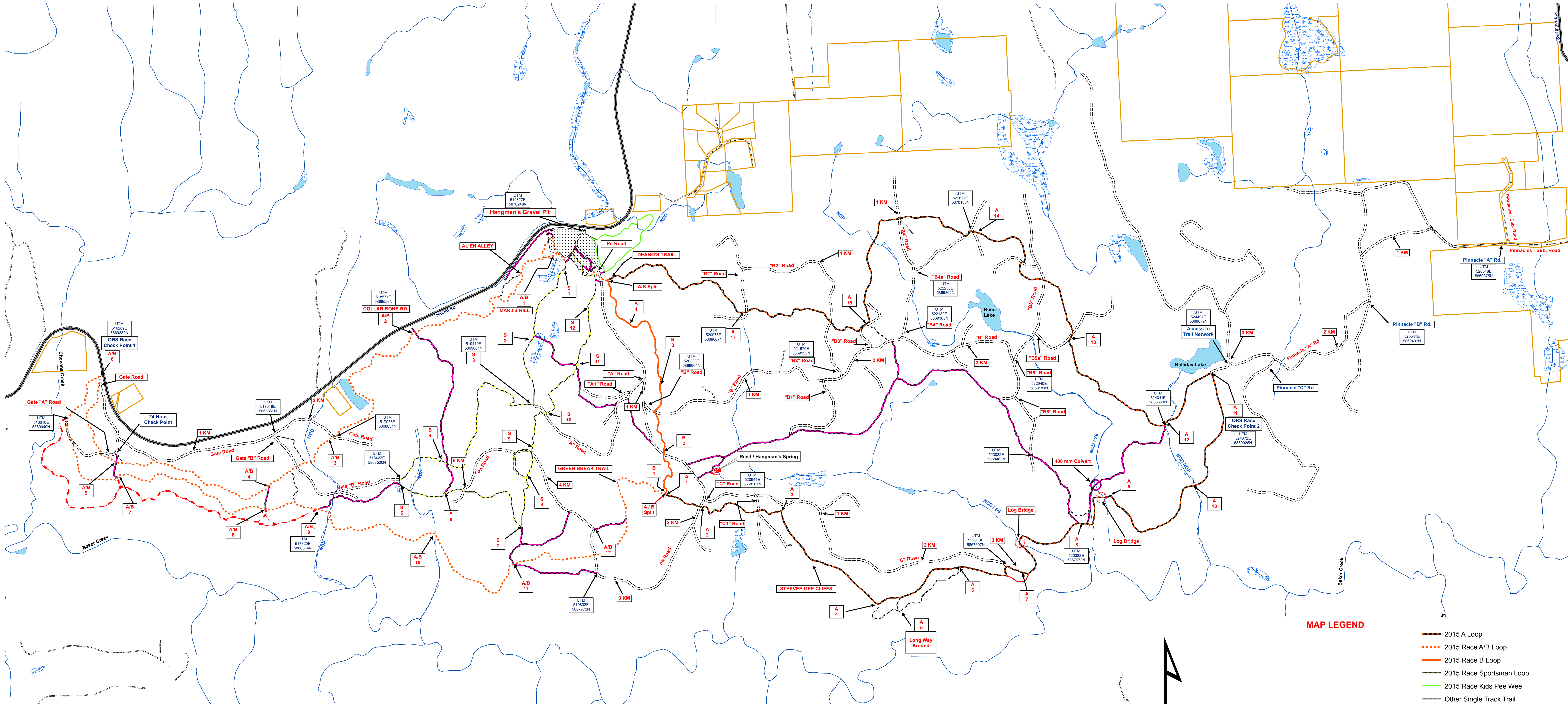
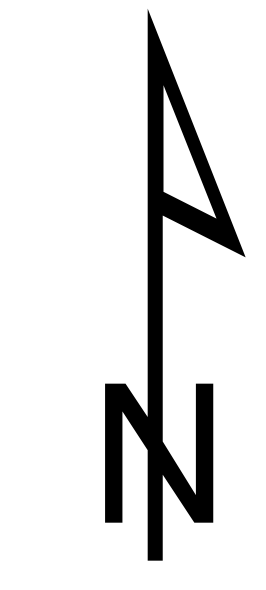


# Hangman's Spring Recreational Trails



## MAP LEGEND

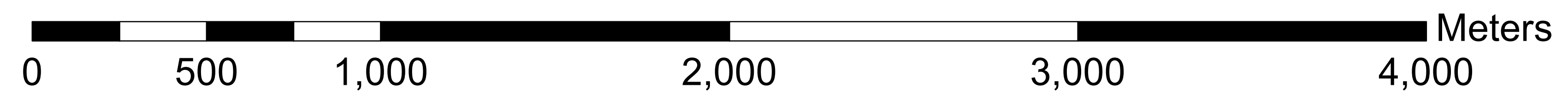
- 2015 A Loop
- 2015 Race A/B Loop
- 2015 Race B Loop
- 2015 Race Sportsman Loop
- 2015 Race Kids Pee Wee
- Other Single Track Trail
- Other Two Track Trail
- Dangerous Section - Avoid
- Non-Motorized Use - Sensitive Areas
- Access Roads
- Main Roads
- Private\_Land
- Potential Stream
- NCDs / NDPS
- Wetland / Swamp
- Lake



Notes:

Single Track - Too Narrow for ATV's  
 Two Track - Wide enough for ATV's  
 NDP: "Natural Drainage Path" or Dry Gully  
 NCD: "Non-Classifiable Drainage"  
 S6: "Stream - No Fish"

- Hangman's Gravel Pit
- Trail Location Markers



Map Created July 19, 2010      Map Updated April 13, 2016