










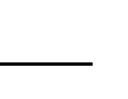




# South Chilcotin Mountains Park Trail Map

-  Wilderness Campground
-  Horse Camp
-  Recreation Site
-  Float Plane Access
-  Viewpoint
-  Creek Crossing
-  Trailhead Parking
-  Pass
-  Trail
-  Unmaintained Trail
-  Gravel Road
-  Paved Road
-  Contour - 20m
-  Contour - 100m

For park information, including trail closures and visitor safety messages, please visit:  
[http://bcparks.ca/explore/parkpgs/south\\_chilcotin\\_mts/](http://bcparks.ca/explore/parkpgs/south_chilcotin_mts/)



E-bikes are prohibited in the park



For your own safety and the preservation of the park, obey posted signs and stay on designated trails.



BC Parks

